Here lines will settle, not persuade,
And forms will stand where forms are laid.
The ground ahead is not yet named,
Nor truth by ornament profaned.
No voice will press, no hand will steer,
What fits will hold; what not, stay clear.
Attend not hope, nor fear, nor claim,
But watch how bounds instruct the frame.
Proceed as one who learns by sight,
Here order shows by lawful light.

WHITEWOLF PAPER #10

THE ANTENNA

Structural Compilation of Incomplete Terrain

A Geometry-First Instrument for Mapping What Is Known, What Is Not, and What Cannot Be Forced

© 2026 Jason Whitewolf. All rights reserved.

Whitewolf Papers — TONE 10 (Song I)

AUTHOR Jason Whitewolf

Structural Invariant Researcher
Structural Risk Analyst
Systems Architect

ABSTRACT

This paper introduces the Antenna, a structural compilation instrument designed for environments where spatial knowledge is incomplete, indirect, or unevenly constrained.

The Antenna does not produce a single “best” map.
It compiles a family of admissible surfaces together with an explicit non-uniqueness envelope, making visible where structure determines quantity — and where it does not.

Using global ocean bathymetry as a worked demonstration, this paper shows how geometry, topology, and constraint coherence can be used to derive geometric structure without over-commitment, probabilistic ranking, or optimization targets.

The Antenna is not a replacement for existing mapping products.
It is a risk-orientation instrument for institutions whose greatest exposure lies in believing they already know the terrain. This paper is intentionally narrow. It introduces a single instrument and demonstrates it once. Readers looking for algorithms, optimizations, or prescriptions will not find them here.

1. THE PROBLEM THIS PAPER ADDRESSES

Modern institutions operate on spatial models that are:

- partially observed
- indirectly inferred
- interpolated across large gaps
- operationally trusted as if complete

This is true for:

- ocean floors
- planetary surfaces
- polar regions
- subsurface environments
- any domain where direct measurement is sparse or expensive

The dominant failure mode is not lack of data.

It is false certainty.

The Antenna exists to answer a different question:

Where does structure force an answer — and where does it not?

2. WHAT THE ANTENNA IS (STRUCTURALLY)

The Antenna is not a calculator in the symbolic sense.

It does not compute by:

- iteration
- stepwise procedures
- numerical optimization

Instead, it operates by geometric admissibility.

Formal description (plain language)
Formally, the Antenna is a constraint-preserving compilation operator that maps incomplete spatial evidence to a bounded family of admissible surfaces.

- Inputs: constraint-bearing geometry (observations, connectivity, boundaries, physical limits)
- Process: alignment, stacking, and reconciliation under declared constraints
- Outputs:
- a set of admissible surfaces $\{S_i\}$
- an explicit non-uniqueness envelope U

Numbers are not targeted.
They emerge as residue when geometry locks. Here, "numeric" refers to quantities forced by constraint geometry (e.g., depth ranges, connectivity thresholds, admissible volumes), not symbolic computation.

3. WHAT THE ANTENNA IS NOT (DECISION BOUNDARY)

This boundary is explicit and non-negotiable.

The Antenna does not:

- select a "best" surface
- smooth away uncertainty
- rank alternatives
- emit confidence scores
- encode probabilistic uncertainty or likelihood distributions
- recommend actions
- replace authoritative products

The Antenna does:

- preserve lawful plurality
- expose weakly constrained regions
- make disagreement structural rather than rhetorical
- prevent over-interpretation of interpolated detail

This is a classification instrument, not a forecasting tool.

4. *WHO THIS IS FOR (OPERATIONAL STAKE FRAMING)*

This instrument is for organizations whose decisions depend on spatial models under incomplete knowledge.

NOAA / Hydrographic Authorities

- Identifies where bathymetric products are structurally weak
- Separates “unsurveyed” from “interpolated but fragile”
- Provides a defensible basis for survey planning without ranking or politics

NASA / Planetary Science

- Applies directly to indirect sensing environments
- Prevents hallucinated terrain from gravity or altimetry proxies
- Enables honest uncertainty communication without degrading mission credibility

Shipping, Insurance, Subsea Infrastructure

- Exposes where routing assumptions rely on weak geometry
- Identifies legally fragile depth representations
- Reduces silent risk accumulation from inherited maps

The Antenna does not tell these actors what to do.
It tells them where pretending certainty becomes dangerous.

5. *THE SIX-ZONE DEMONSTRATION (GLOBAL OCEAN)*

To demonstrate the Antenna as a real instrument, not a metaphor, we applied it to global bathymetry using six structurally distinct zones.

Each zone is compiled independently, using the same rules.

Each produces:

- an admissible surface family $\{S_i\}$
- a non-uniqueness envelope U
- invariant structural skeletons where they truly persist

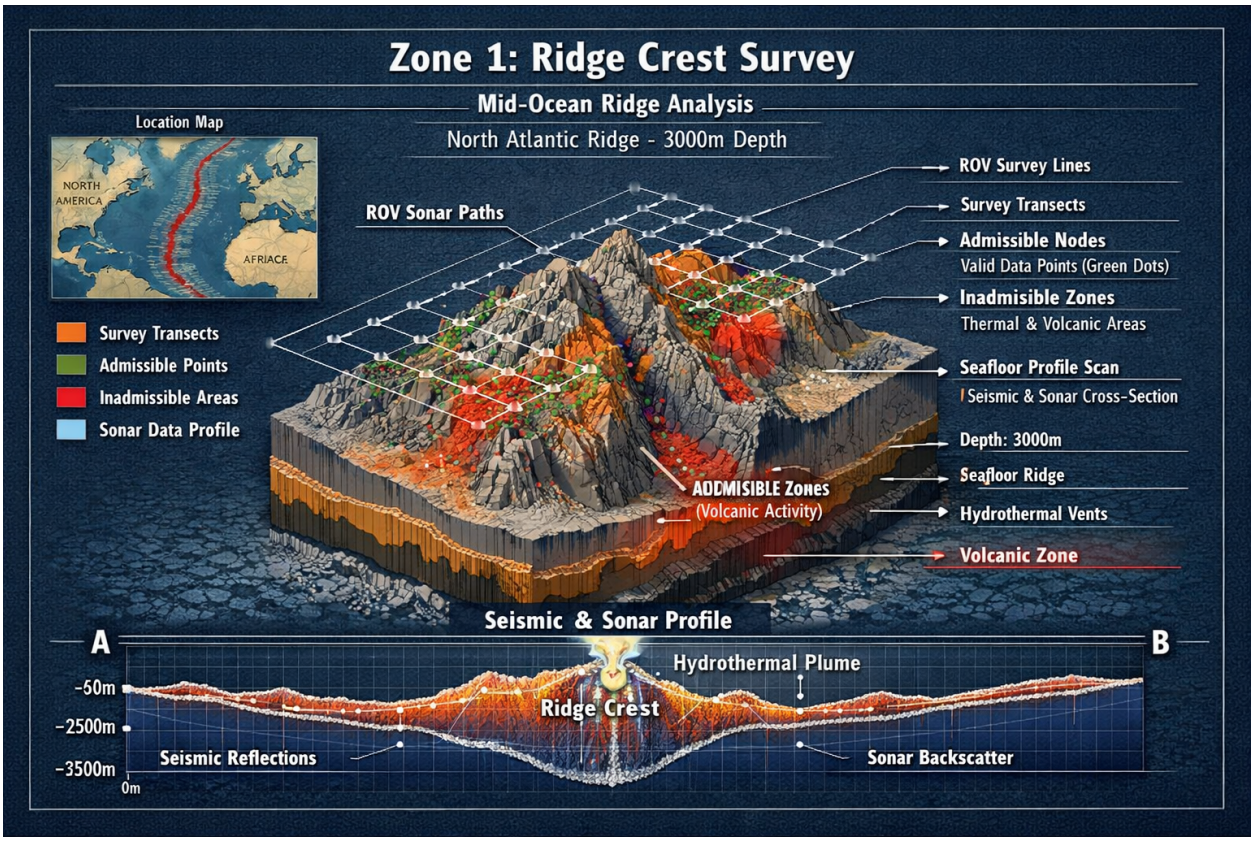
Zone 1: Ridge Crest Survey
Mid-Ocean Ridge Analysis
North Atlantic Ridge - 3000m Depth
Location Map
NORTH AMERICA
AFRIACE
Survey Transects
Admissible Points
Inadmissible Areas
Sonar Data Profile
ROV Sonar Paths
ROV Survey Lines
Survey Transects
Admissible Nodes
Valid Data Points (Green Dots)
Inadmissible Zones
Thermal & Volcanic Areas
Seafloor Profile Scan
Seismic & Sonar Cross-Section
Depth: 3000m
Seafloor Ridge
Hydrothermal Vents
Volcanic Zone
ADDMISIBLE Zones
(Volcanic Activity)
Seismic & Sonar Profile
A
B
Hydrothermal Plume
-50m
-2500m
-3500m
0m
Ridge Crest
Seismic Reflections
Sonar Backscatter

Zone 1 — Global Base Compilation + Gap Envelope

Purpose:

- Compile all authoritative global bathymetry into one working frame
- Explicitly mark where knowledge is weak or non-unique
- Produce the initial admissible family

Key insight:

The map is mostly known — but the unknowns are spatially structured, not random.

Zone 2: Pacific Ocean Compilation
Pacific Occan Bathymetry & Trench Variability
Location Map
Admissible Seamount Tops
(Consistent Points)
Admissible Seamount Tops
(Consistent Points)
Conflicted Position / Shape
Multibean-Constrained
Gravity-Infered
Confiict Zone
Trench Ambiguicy
Trench Ambiguity
Trench Ambiguity
(Connected Variants " Trench)
Tonga-Kermadec Trench
-50Im
-5000m
-1000m
-9000m
0
T1
T2
Trench Variants
Trench Variants
O-B
00m
Emperor Seamounts
S1
S1
S2
Grench Variants
C-B
-4000m
Seamunt Variants
-400m

Zone 2 — Pacific Ocean

Focus:

- Shelf systems
- Open basins
- Mid-ocean ridge connectivity

Key insight:

Ridge connectivity is invariant; segmentation geometry is often not.


Zone 3: Indian Ocean Compilation
Indian Ocean Topography & Ridge Ambiguity
Location Map
ASICA
Ridge Ambiguity
(Connected Ridge Variants)
Consistent Ridge Witnesses
(Consistent Ridge Points)
Consistent Ridge Witnesses
(stable disifont Nodes)
Multibean-Constrained
Gravity-Infered
Confilct Zone
Trench Ambiguity
Trench Ambiguity
Bay of Bengal
sediment Plume
Abyssal Hill Ambiguity
(Diffuse Terriain Options)
Abyssal Matrix
A
-300m
-150m
-600m
0m
Plume
0m
Ridge Ambiguity
B
C-B
S1
C-B
D
-3000m
Southeast Indian Ridge Variability
-500m

Zone 3 — Indian Ocean

Focus:

- Ridge-heavy basin topology
- Sediment-loaded margins
- Basin partitioning

Key insight:

Multiple lawful basin interiors coexist where data are sparse.

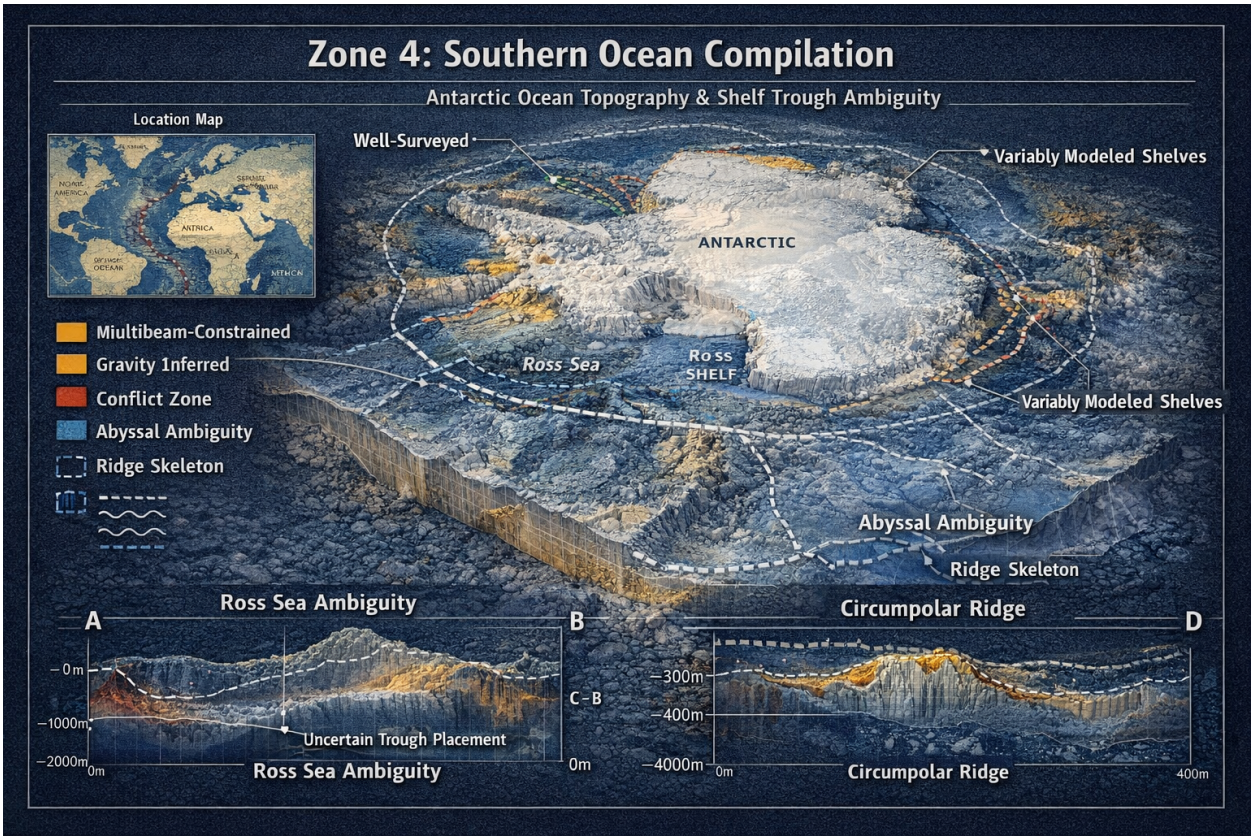
Zone 4: Southern Ocean Compilation
Antarctic Ocean Topography & Shelf Trough Ambiguity
Location Map
Well-Surveyed
Variably Modeled Shelves
ANTARCTIC
Ross Sea
Ross SHELF
Variably Modeled Shelves
Miultibeam-Constrained
Gravity 1nferred
Conflict Zone
Abyssal Ambiguity
Ridge Skeleton
Abyssal Ambiguity
Ridge Skeleton
Ross Sea Ambiguity
A
B
0m
−1000m
−2000m
0m
Uncertain Trough Placement
Ross Sea Ambiguity
C–B
Circumpolar Ridge
D
−300m
−400m
−4000m
0m
400m
Circumpolar Ridge

Zone 4 — Southern Ocean (Antarctic Perimeter)

Focus:

- Ice-proximal shelves
- Circumpolar ridge system
- Sparse observation corridors

Key insight:

Shelf detail is the highest-risk hallucination zone.

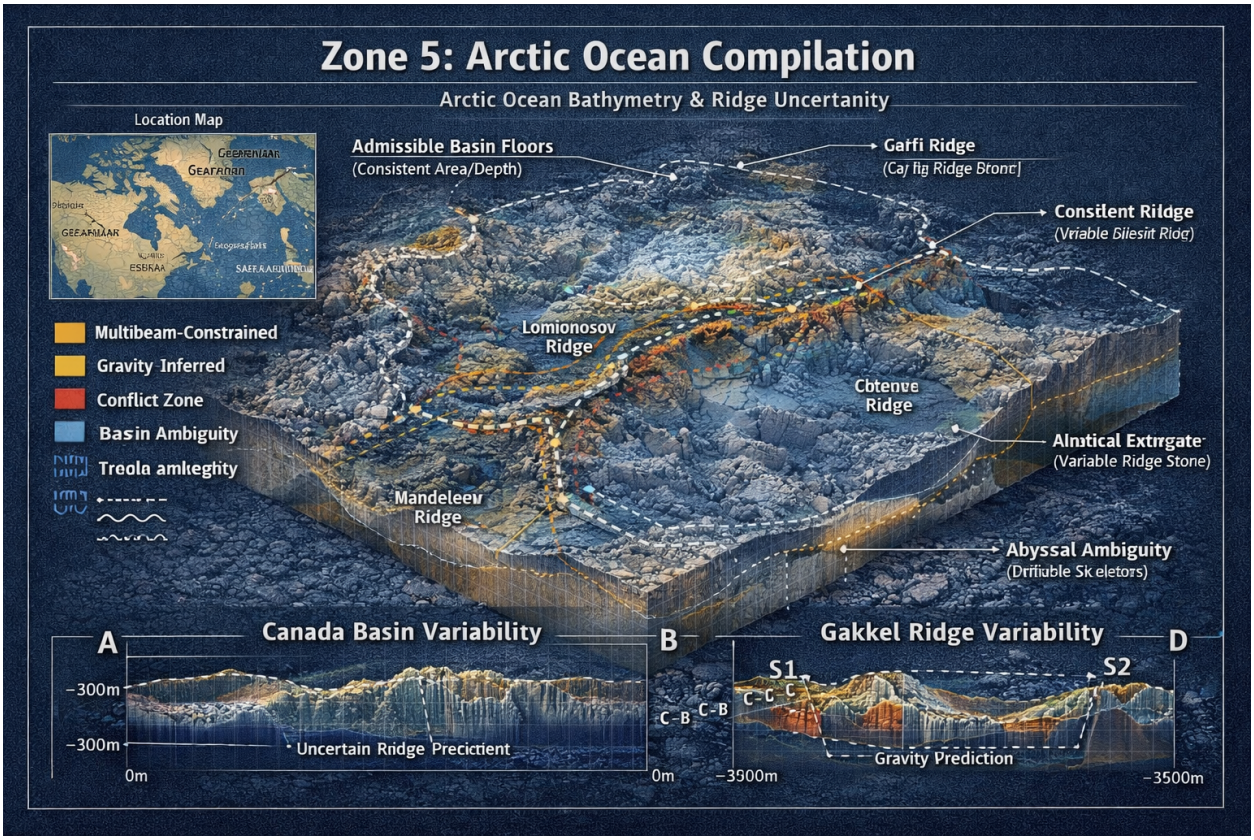
Zone 5: Arctic Ocean Compilation
Arctic Ocean Bathymetry & Ridge Uncertanity
Location Map
Admissible Basin Floors
(Consistent Area/Depth)
Gaffi Ridge
Consilent Rildge
Lomionosov Ridge
Cbtenve Ridge
Mandeleev Ridge
Abyssal Ambiguity
Multibeam-Constrained
Gravity Inferred
Conflict Zone
Basin Ambiguity
A
Canada Basin Variability
B
Gakkel Ridge Variability
D
S1
S2
−300m
−300m
0m
0m
−3500m
−3500m
Uncertain Rridge Precictient
Gravity Prediction

Zone 5 — Arctic Ocean

Focus:

- Under-ice basins
- Partition ridges
- Extreme sparsity regimes

Key insight:

Connectivity holds before texture ever does.

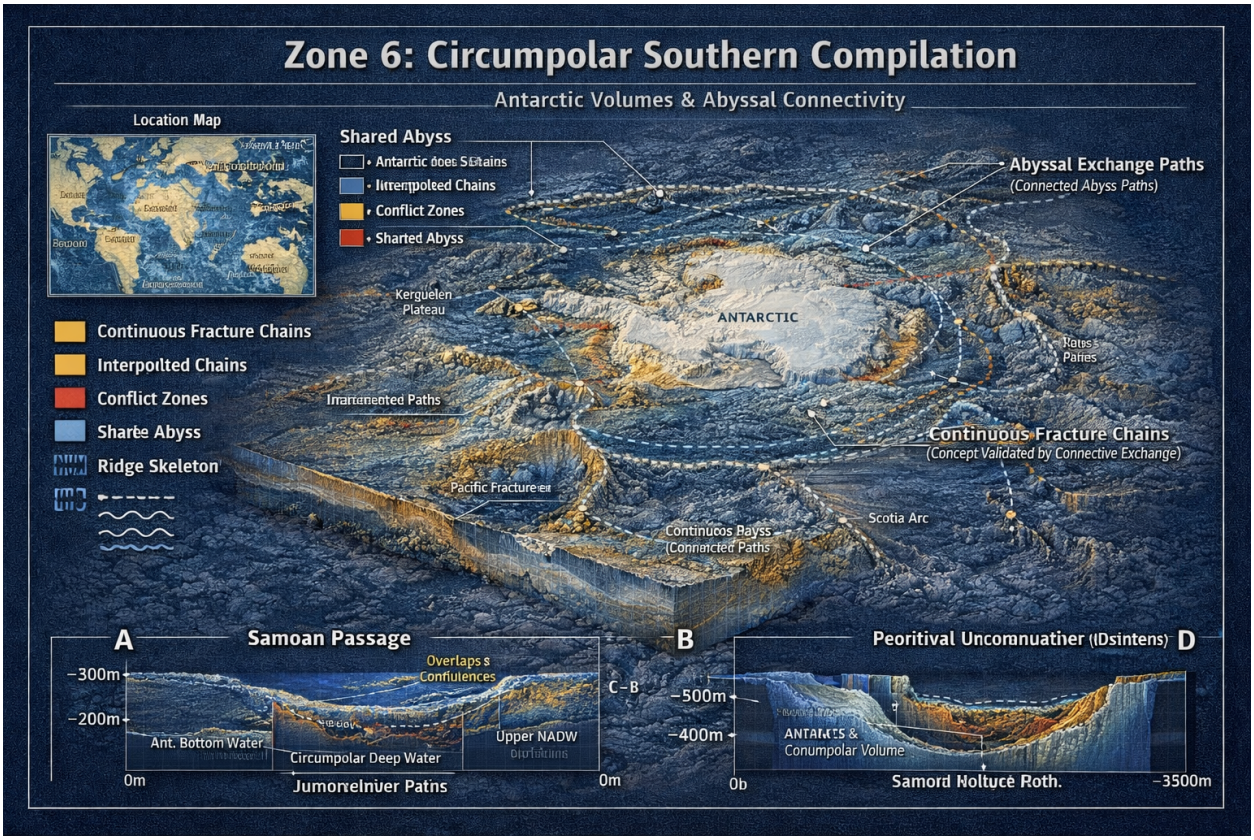
Zone 6: Circumpolar Southern Compilation
Antarctic Volumes & Abyssal Connectivity
Location Map
Shared Abyss
Antarctic does Stains
Interpolated Chains
Conflict Zones
Sharted Abyss
Abyssal Exchange Paths
(Connected Abyss Paths)
Kerguelen Plateau
ANTARCTIC
Continuous Fracture Chains
Interpolted Chains
Conflict Zones
Sharee Abyss
Ridge Skeleton
Continuous Fracture Chains
(Concept Validated by Connective Exchange)
Pacific Fracture
Scotia Arc
A
Samoan Passage
Overlaps s Confiulences
−300m
−200m
Ant. Bottom Water
Circumpolar Deep Water
Upper NADW
0m
0m
B
Peoritival Uncomnuather (IDsintens) D
C–B
−500m
−400m
ANTARCTS & Conumpolar Volume
0b
Samord Noltuce Roth.
−3500m

Zone 6 — Antarctic Ring / Circumpolar System

Focus:

- Gateway geometry
- Global enclosure effects
- Basin-to-basin coupling

Key insight:

Large-scale skeletons stabilize long before local detail.

6. WHAT THESE SIX ZONES PROVE

Together, the zones demonstrate:

- Admissible plurality is lawful, not failure
- Non-uniqueness is spatially organized
- Structure determines where numbers can and cannot collapse
- Over-commitment is a larger risk than ignorance

This holds beyond oceans.

The same operator applies to:

- planetary surfaces
- subsurface geology
- climate boundary layers
- large-scale engineered systems

In each zone, forcing a single interpolated surface where $U(x)$ remains large produces structurally confident maps that are provably unjustified by the constraints.

7. WHY THIS IS AN ANTENNA (NOT A MAP)

An antenna does not generate signal.
It resonates with what is already there.

Likewise:

- the Antenna does not invent terrain
- it does not guess
- it does not optimize

It reveals where geometry forces agreement — and where it does not.

That distinction is the entire instrument.

CONCLUSION

The Antenna formalizes a simple but rarely respected truth:

When data are sparse, pretending certainty is the highest-risk move available.

This paper does not offer better answers.
It offers better posture.

For institutions operating at scale, that posture is often the difference between robustness and surprise.

FINAL STRUCTURAL STATEMENT

The Antenna is not a map.
It is a constraint-aware instrument for knowing where a map stops being honest.

TECHNICAL APPENDIX

GLOBAL BATHYMETRIC GAP ATLAS (ANTENNA OUTPUT)
(Data-Only Specification — No Methodology)

SCOPE: Global + Six-Zone Partition

A. GLOBAL REFERENCE FRAME

COORDINATE SYSTEM

• CRS: EPSG:4326 (WGS 84)
• Latitude range: –90° to +90°
• Longitude range: –180° to +180°

GRID RESOLUTION TIERS

• Tier 1 (global working): 1 arc-minute (~1.85 km at equator)
• Tier 2 (refined regions): 15 arc-seconds (~460 m at equator)
• Vertical datum: Mean Sea Level (MSL)

GRID FORMAT

• NetCDF4 (primary)
• GeoTIFF (secondary, tiled / COG-compatible)

B. INPUT DATASETS (AUTHORITATIVE SOURCES)

GLOBAL BASELINE

• GEBCO_2024/2025 Grid
– Nominal resolution: 15 arc-sec
– Vertical units: meters
– Coverage: global

SATELLITE-DERIVED CONTEXT
• SRTM15+ v2
– Resolution: 15 arc-sec
– Use: large-scale depth continuity
• Sandwell–Smith Marine Gravity v32
– Resolution: ~1 arc-min
– Units: mGal
– Use: structural constraint proxy only

SHIP-BASED MEASUREMENTS
• NOAA NCEI Multibeam Bathymetry
– Variable resolution (trackline-dependent)
– Units: meters
– Treated as hard constraint where present

REGIONAL SPECIALIZED COMPILATIONS
• GMRT (Global Multi-Resolution Topography)
• IBCSO (Southern Ocean)
• IBCAO (Arctic Ocean)

C. PRIMARY OUTPUT VARIABLES (GLOBAL)

All variables are defined on the common grid.

1. BASE BATHYMETRY FIELD

Variable name:
• B(x, y)

Definition:
• Baseline depth value at grid cell
• Units: meters (negative downward)

2. CONSTRAINT THICKNESS FIELD

Variable name:
• K(x, y)

Type:
• Continuous scalar field
• Normalized range: [0, 1]

Interpretation:

• 0.0 = minimally constrained
• 1.0 = maximally constrained

Components embedded in K(x):

• Ship-track density
• Cross-source agreement
• Gravity-consistent structural signal

No probabilities encoded.

3. GAP / WEAK-CONSTRAINT MASK

Variable name:
• M(x, y)

Type:
• Binary mask

Values:
• 1 = weakly constrained / missing
• 0 = well constrained

Criteria embedded in mask generation:
• Low ship coverage
• Low inter-source agreement

4. ADMISSIBLE SURFACE FAMILY

Variable names:
• $S_0(x, y)$
• $S_1(x, y)$
• $S_2(x, y)$
• $S_3(x, y)$

Definition:
• Distinct bathymetric surfaces satisfying all declared constraints
• Units: meters

Convergence rule:

• In high-constraint regions:
$S_0 \approx S_1 \approx S_2 \approx S_3$
• In low-constraint regions:
Surfaces may diverge within admissible bounds

5. NON-UNIQUENESS ENVELOPE

Variable name:
• U(x, y)

Definition:
• $U(x) = \max(S_i(x)) - \min(S_i(x))$

Units:
• meters

Structural threshold (Tier 1):
• $\tau = 50$ m

Structural threshold (Tier 2):
• $\tau = 20$ m

Cells where $U(x) > \tau$ indicate unresolved geometry.

D. OPTIONAL STRUCTURAL OVERLAYS (VECTOR)

Provided only where invariant across surface family.

• Ridge axes (LineString)
• Major trench axes (LineString)
• Basin partitions (Polygon / LineString)

Attributes:
• invariant = true | false
• source_support = {GEBCO, GMRT, NCEI, IBCSO, IBCAO}

E. ZONE PARTITIONING (DATA EXTENTS)

ZONE 1 — GLOBAL
• Full global grid
• All variables present

ZONE 2 — PACIFIC OCEAN
• Longitude/latitude bounding polygon
• Regional subsets of B, K, M, S_i, U

ZONE 3 — INDIAN OCEAN
• Same variable set
• Independent admissible family

ZONE 4 — SOUTHERN OCEAN (ANTARCTIC PERIMETER)

• Emphasis on shelf + ridge variables
• Larger average U(x) magnitude

ZONE 5 — ARCTIC OCEAN

• Under-ice regions flagged by persistent low K(x)

ZONE 6 — CIRCUMPOLAR SOUTHERN SYSTEM

• Connectivity overlays emphasized
• Gateway sill depths included where invariant

F. DATA VOLUMES (APPROXIMATE)

Tier 1 (1 arc-min, global):
• Grid cells: ~10.8 million
• NetCDF size per layer: ~200–300 MB

Tier 2 (15 arc-sec, regional):
• Grid cells (per zone): variable
• Typical zone package: 1–3 GB

G. INTENDED DOWNSTREAM USE CASES (DATA-ONLY)

• Route risk assessment (shipping)
• Offshore infrastructure planning
• Known-unknown localization
• Sensitivity analysis under alternate surfaces
• Constraint-aware modeling pipelines

No assumptions embedded regarding use.

H. EXPLICIT EXCLUSIONS

This appendix does NOT include:

• Algorithms
• Optimization logic
• Decision rules
• Survey recommendations
• Interpretive language

Only numeric fields and structural overlays.

END OF TECHNICAL APPENDIX
(DATA-ONLY RELEASE — ANTENNA OUTPUT)
© 2026 Jason Whitewolf. All rights reserved.

Leave with less, now see more,
(The edge now marked where none before.)
What would not bind was never weak,
It merely would not falsely speak.
(The form remains, the gaps remain,
Each honest in its proper plane.)
Keep this regard when next you draw:
Let structure speak; let silence law.
For soundest ground is always found
Where force declined, and truth abounds.

(The gardener